

# Application for Planning Permit

Planning Enquiries

Phone:

Web: <http://www.moorabool.vic.gov.au>

If you need help to complete this form, read

**⚠** Any material submitted with this application, including plans and personal information, will be made available for public viewing, including electronically, and copies may be made for interested parties for the purpose of enabling consideration and review as part of a planning process under the *Planning and Environment Act 1987*. If you have any concerns, please contact Council's planning department.

**⚠** Questions marked with an asterisk (\*) are mandatory and must be completed.

**⚠** If the space provided on the form is insufficient, attach a separate sheet.

## The Land

① Address of the land. Complete the Street Address and one of the Formal Land Descriptions.

### Street Address \*

Unit No.:	St. No.:	St. Name:
Suburb/Locality:		Postcode:

### Formal Land Description \*

Complete either A or B.

**⚠** This information can be found on the certificate of title.

A	Lot No.:	<input type="radio"/> Lodged Plan	<input type="radio"/> Title Plan	<input type="radio"/> Plan of Subdivision	No.:
OR					
B	Crown Allotment No.:	Section No.:		Parish/Township Name:	

If this application relates to more than one address, please click this button and enter relevant details.

## The Proposal

**⚠** You must give full details of your proposal and attach the information required to assess the application. Insufficient or unclear information will delay your application.

② **For what use, development or other matter do you require a permit? \***

If you need help about the proposal, read:

<b>📎</b> Provide additional information on the proposal, including: plans and elevations; any information required by the planning scheme, requested by Council or outlined in a Council planning permit checklist; and if required, a description of the likely effect of the proposal.

③ **Estimated cost of development for which the permit is required \***

Cost \$	<b>⚠</b> You may be required to verify this estimate.
Insert '0' if no development is proposed (eg. change of use, subdivision, removal of covenant, liquor licence)	

## Existing Conditions

④ **Describe how the land is used and developed now \***

eg. vacant, three dwellings, medical centre with two practitioners, licensed restaurant with 80 seats, grazing.

<b>📎</b> Provide a plan of the existing conditions. Photos are also helpful.


## Title Information

### 5 Encumbrances on title \*

If you need help about the title, read:

Does the proposal breach, in any way, an encumbrance on title such as a restrictive covenant, section 173 agreement or other obligation such as an easement or building envelope?

- Yes. (If 'yes' contact Council for advice on how to proceed before continuing with this application.)
- No
- Not applicable (no such encumbrance applies).

 Provide a full, current copy of the title for each individual parcel of land forming the subject site. (The title includes: the covering 'register search statement', the title diagram and the associated title documents, known as 'instruments', eg. restrictive covenants.)

## Applicant and Owner Details

### 6 Provide details of the applicant and the owner of the land.

#### Applicant \*

The person who wants the permit.

Where the preferred contact person for the application is different from the applicant, provide the details of that person.

Please provide at least one contact phone number \*

#### Owner \*


The person or organisation who owns the land

Where the owner is different from the applicant, provide the details of that person or organisation.

Name:		
Title:	First Name:	Surname:
Organisation (if applicable):		
Postal Address:		If it is a P.O. Box, enter the details here:
Unit No.:	St. No.:	St. Name:
Suburb/Locality:	State:	Postcode:
Contact person's details *		
		Same as applicant (if so, go to 'contact information') <input type="checkbox"/>
Name:		
Title:	First Name:	Surname:
Organisation (if applicable):		
Postal Address:		If it is a P.O. Box, enter the details here:
Unit No.:	St. No.:	St. Name:
Suburb/Locality:	State:	Postcode:
<b>Contact information</b>		
Business Phone:	Email:	
Mobile Phone:	Fax:	
Name: <span style="float: right;">Same as applicant <input type="checkbox"/></span>		
Title:	First Name:	Surname:
Organisation (if applicable):		
Postal Address:		If it is a P.O. Box, enter the details here:
Unit No.:	St. No.:	St. Name:
Suburb/Locality:	State:	Postcode:
Owner's Signature (Optional):	Date:	
	day / month / year	

## Declaration

### 7 This form must be signed by the applicant \*

 Remember it is against the law to provide false or misleading information, which could result in a heavy fine and cancellation of the permit.

I declare that I am the applicant; and that all the information in this application is true and correct; and the owner (if not myself) has been notified of the permit application.

Signature:

Date:

day / month / year

## Need help with the Application?

If you need help to complete this form, read

General information about the planning process is available at <http://www.dpcd.vic.gov.au/planning>

Contact Council's planning department to discuss the specific requirements for this application and obtain a planning permit checklist. Insufficient or unclear information may delay your application.

8 Has there been a pre-application meeting with a Council planning officer?


No  Yes

## Checklist

9 Have you:

Filled in the form completely?

Paid or included the application fee?

 Most applications require a fee to be paid. Contact Council to determine the appropriate fee.

 Provided all necessary supporting information and documents?

A Full, current copy of title information for each individual parcel of land, forming the subject site.

A plan of the existing conditions.

Plans showing the layout and details of the proposal.

Any information required by the planning scheme, requested by council or outlined in a council planning permit check list.

If required, a description of the likely effect of the proposal (eg. traffic, noise, environmental impacts).

Completed the relevant Council planning permit checklist?

Signed the declaration (section 7)?

## Lodgement

Lodge the completed and signed form, the fee payment and all documents with:

Moorabool Shire Council  
PO Box 18 Ballan VIC 3342

Cnr Stead & Steiglitz Streets Ballan VIC 3342

**Contact information:**

Email: [info@moorabool.vic.gov.au](mailto:info@moorabool.vic.gov.au)

### Deliver application in person, by fax, or by post:

Make sure you deliver any required supporting information and necessary payment when you deliver this form to the above mentioned address. This is usually your local council but can sometimes be the Minister for Planning or another body.

### Save Form:

You can save this application form to your computer to complete or review later or email it to others to complete relevant sections.

If you have a Business Victoria account you can save the application form to that account.